


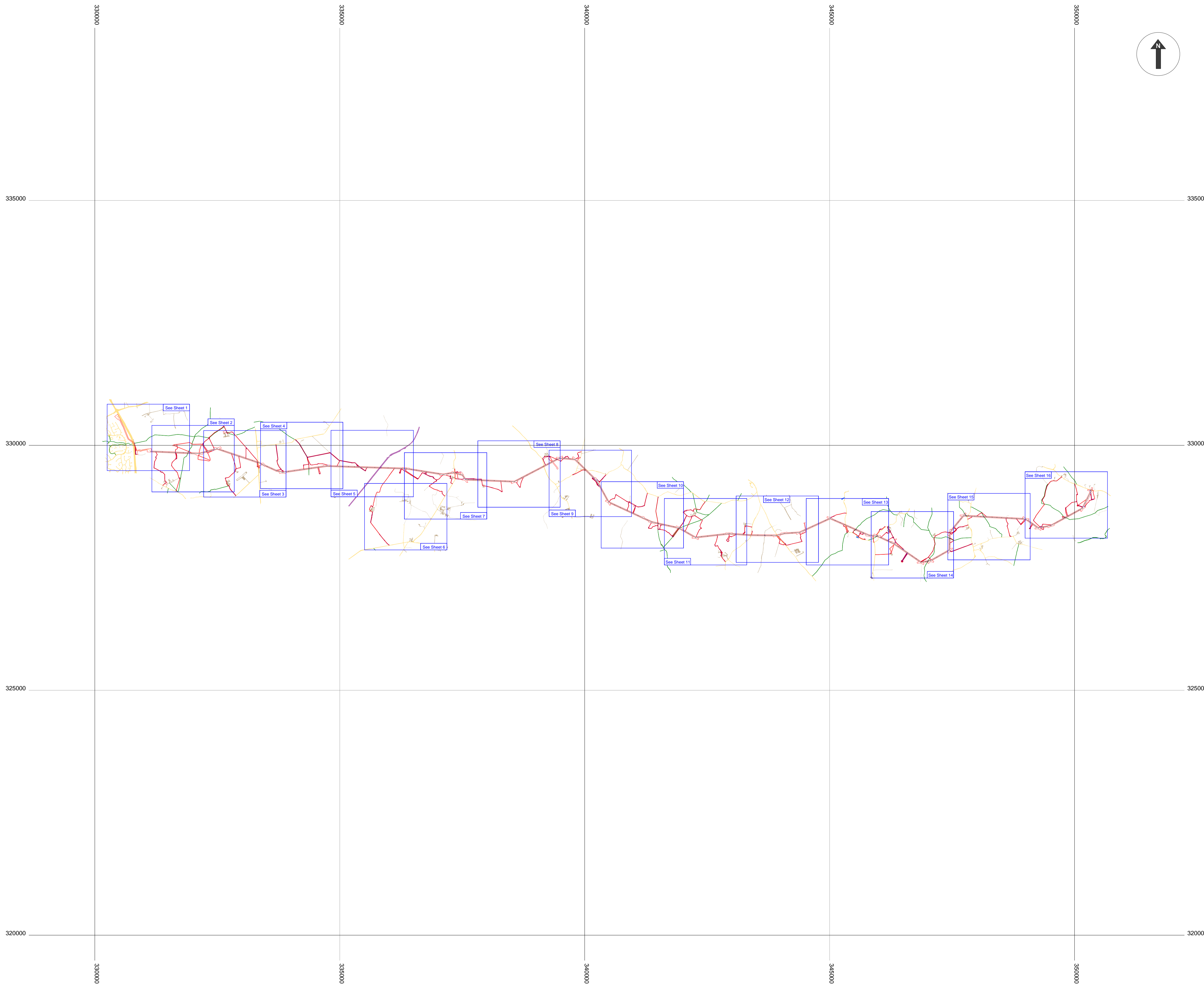
SP MANWEB

Reinforcement to the North Shropshire Electricity Distribution Network



Document Reference: 2.4.0 - 2.4.16
Access and Rights of Way Plans

PINS Reference: EN020021
Regulation Reference: 5(2)(k)
November 2018



© Crown copyright. All rights reserved.
2017 Licence number 100019036

- Legend:**
- Land required for, or affected by, the authorised development (the Order Limits)
 - Indicative Pole and Line Positions
 - Indicative line of proposed underground 132kV cable
 - Private road/access (assumed)
 - | | | Limits of access to be created, maintained, restored and/or prohibited or restricted
 - Public roads
 - Public Rights of Way (current)
 - Public Rights of Way (current – to be managed by construction staff during construction)
 - Privately maintained accesses (over which rights will be retained)
 - Regionally promoted trail and navigable waterway (current)
 - Regionally promoted trail and navigable waterway (current – to be managed by construction staff during construction)

- Notes:**
1. The Legend is identical on all sheets of the Access and Rights of Way Plans and therefore not all items detailed in the Legend are represented on each sheet.
 2. Numbered poles may move up to 5 metres in any direction from their indicative location but may not be sited within 1 metre from the outside edge of any hedgerow.
 3. The black numbers against each pole location represent a unique pole number which can be cross-referenced to the pole schedule.

Created by:
TerraQuest Solutions Limited
Quayside Tower
252-260 Broad Street
Birmingham
B1 2HF
w: www.terraquest.co.uk
e: info@terraquest.co.uk


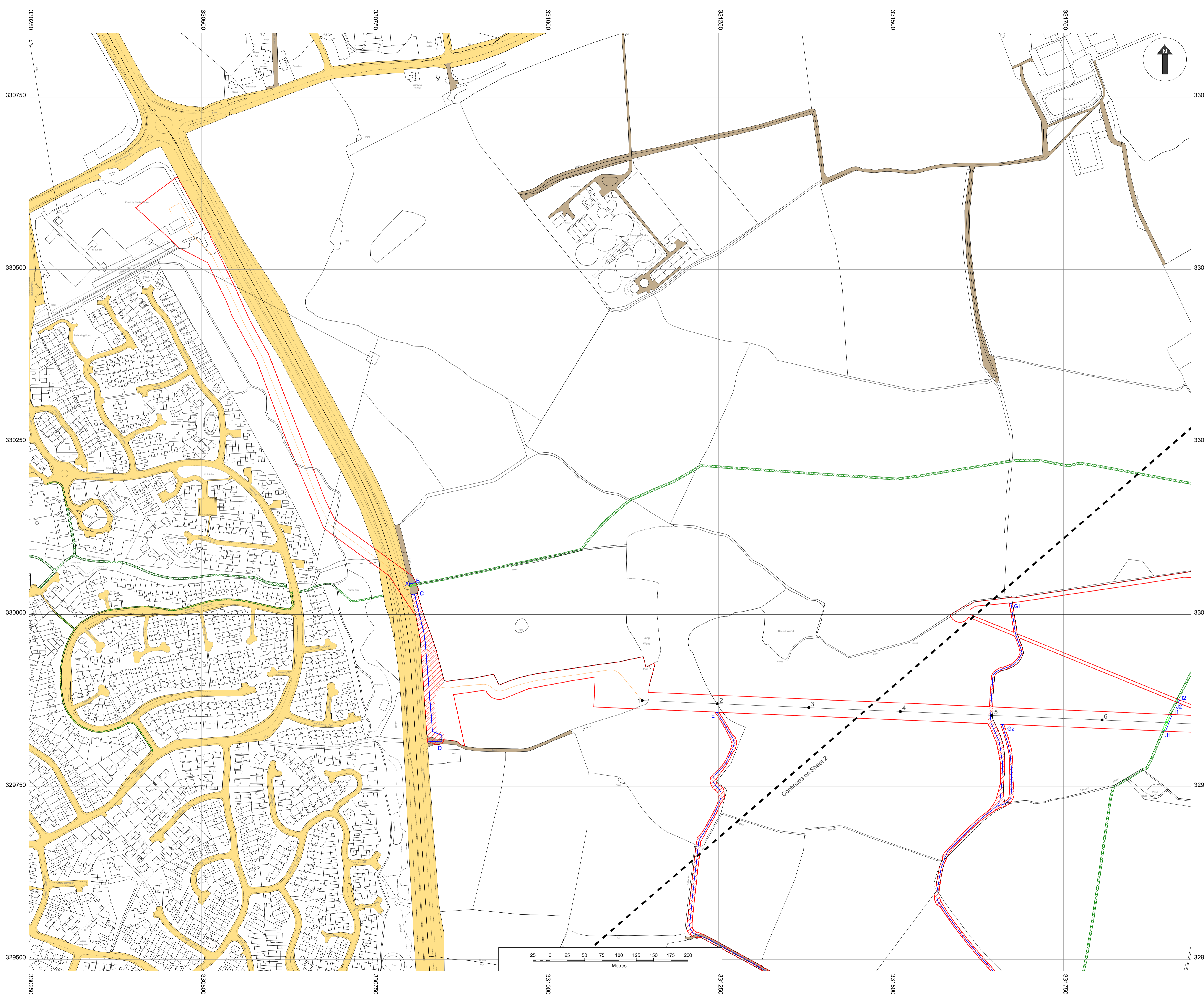


TerraQuest
Business & Property Solutions
A Mears Group plc Company

Created for:
SP Manweb plc
3 Prenton Way
North Cheshire Trading Estate
Prenton
CH43 3ET
w: www.scottishpower.com

Title:
Reinforcement to North Shropshire Electricity
Distribution Network Order 201X
Access and Rights of Way Plan (Sheet 0 of 16)
Document 2.4.0
Regulation 5(2)(k)

Scale: 1:2,500@A1	Date: October 2018	
Drawing No: Sheet 0 of 16	Revision: v5.0	
Approved By: ECU	Checked By: NTR	Drawn By: ANI



© Crown copyright. All rights reserved.
2017 Licence number 100019036

- Legend:**
- Land required for, or affected by, the authorised development (the Order Limits)
 - Indicative Pole and Line Positions
 - Indicative line of proposed underground 132kV cable
 - Private road/access (assumed)
 - A|B|C Limits of access to be created, maintained, restored and/or prohibited or restricted
 - Public roads
 - Public Rights of Way (current)
 - Public Rights of Way (current – to be managed by construction staff during construction)
 - Privately maintained accesses (over which rights will be retained)
 - Regionally promoted trail and navigable waterway (current)
 - Regionally promoted trail and navigable waterway (current – to be managed by construction staff during construction)

- Notes:**
1. The Legend is identical on all sheets of the Access and Rights of Way Plans and therefore not all items detailed in the Legend are represented on each sheet.
 2. Numbered poles may move up to 5 metres in any direction from their indicative location but may not be sited within 1 metre from the outside edge of any hedgerow.
 3. The black numbers against each pole location represent a unique pole number which can be cross-referenced to the pole schedule.

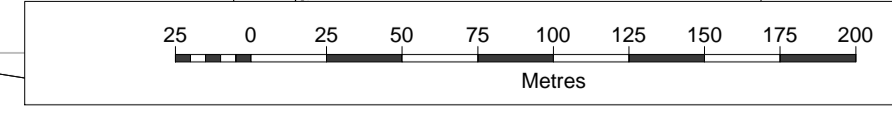
Created by:
TerraQuest Solutions Limited
Quayside Tower
252-260 Broad Street
Birmingham
B1 2HF
w: www.terraquest.co.uk
e: info@terraquest.co.uk



Created for:
SP Manweb plc
3 Prenton Way
North Cheshire Trading Estate
Prenton
CH43 3ET
w: www.scottishpower.com

Title:
Reinforcement to North Shropshire Electricity
Distribution Network Order 201X
Access and Rights of Way Plan (Sheet 1 of 16)
Document 2.4.1
Regulation 5(2)(k)

Scale: 1:2,500@A1	Date: October 2018
Drawing No: Sheet 1 of 16	Revision: v5.0
Approved By: ECU	Checked By: NTR
	Drawn By: RSU



© Crown copyright. All rights reserved.
2017 Licence number 100019036

- Legend:**
- Land required for, or affected by, the authorised development (the Order Limits)
 - Indicative Pole and Line Positions
 - Indicative line of proposed underground 132kV cable
 - Private road/access (assumed)
 - Limits of access to be created, maintained, restored and/or prohibited or restricted
 - Public roads
 - Public Rights of Way (current)
 - Public Rights of Way (current – to be managed by construction staff during construction)
 - Privately maintained accesses (over which rights will be retained)
 - Regionally promoted trail and navigable waterway (current)
 - Regionally promoted trail and navigable waterway (current – to be managed by construction staff during construction)

- Notes:**
1. The Legend is identical on all sheets of the Access and Rights of Way Plans and therefore not all items detailed in the Legend are represented on each sheet.
 2. Numbered poles may move up to 5 metres in any direction from their indicative location but may not be sited within 1 metre from the outside edge of any hedgerow.
 3. The black numbers against each pole location represent a unique pole number which can be cross-referenced to the pole schedule.

Created by:
TerraQuest Solutions Limited
Quayside Tower
252-260 Broad Street
Birmingham
B1 2HF
w: www.terraquest.co.uk
e: info@terraquest.co.uk

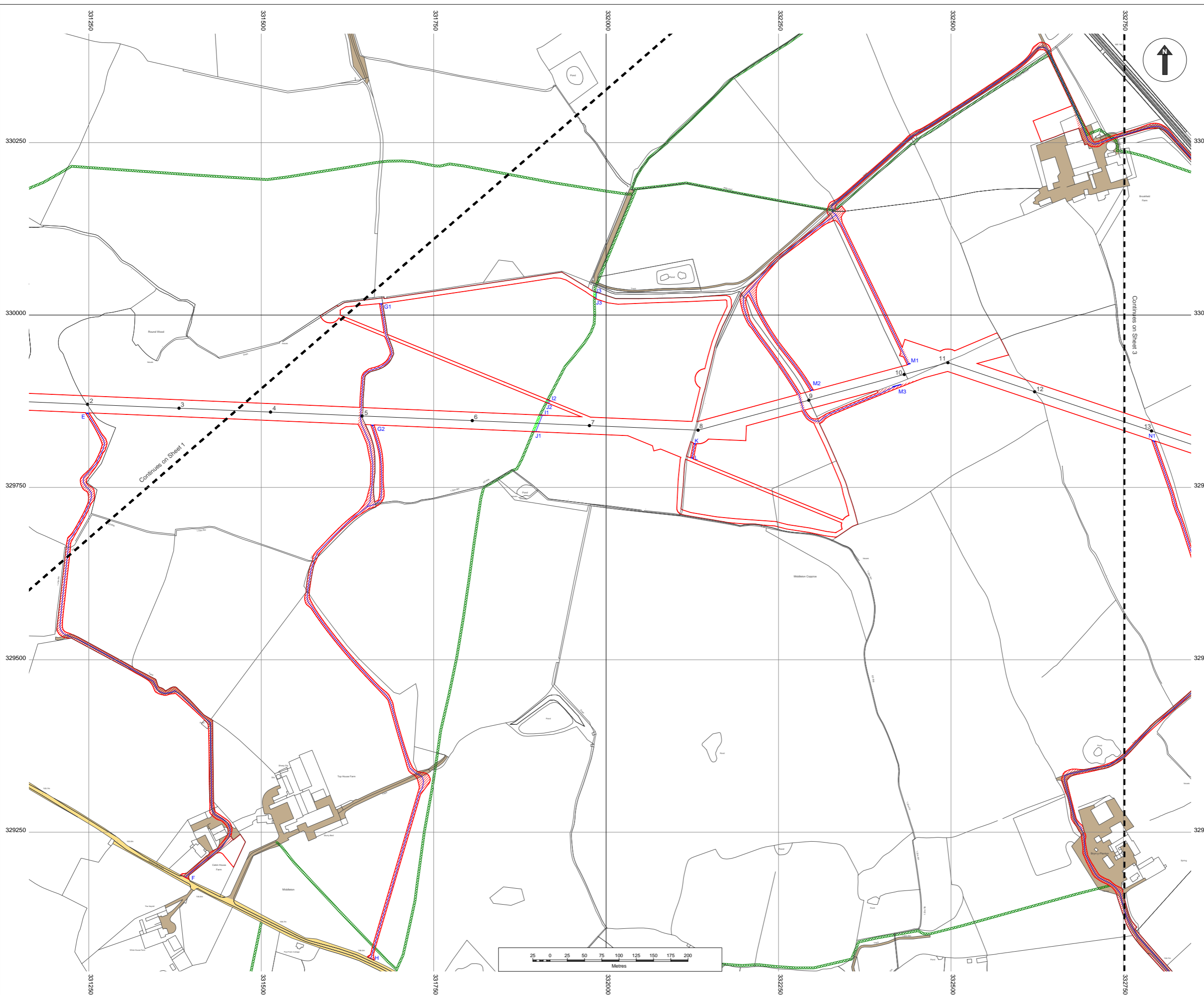


TerraQuest
Business & Property Solutions
A Means Group plc Company

Created for:
SP Manweb plc
3 Prenton Way
North Cheshire Trading Estate
Prenton
CH43 3ET
w: www.scottishpower.com

Title:
Reinforcement to North Shropshire Electricity
Distribution Network Order 201X
Access and Rights of Way Plan (Sheet 2 of 16)
Document 2.4.2
Regulation 5(2)(k)

Scale: 1:2,500@A1	Date: October 2018	
Drawing No: Sheet 2 of 16	Revision: v5.0	
Approved By: ECU	Checked By: NTR	Drawn By: ANI





© Crown copyright. All rights reserved.
2017 Licence number 100019036

- Legend:**
- Land required for, or affected by, the authorised development (the Order Limits)
 - Indicative Pole and Line Positions
 - Indicative line of proposed underground 132kV cable
 - Private road/access (assumed)
 - A — B — C Limits of access to be created, maintained, restored and/or prohibited or restricted
 - Public roads
 - Public Rights of Way (current)
 - Public Rights of Way (current – to be managed by construction staff during construction)
 - / / / / / Privately maintained accesses (over which rights will be retained)
 - Regionally promoted trail and navigable waterway (current)
 - Regionally promoted trail and navigable waterway (current – to be managed by construction staff during construction)

- Notes:**
1. The Legend is identical on all sheets of the Access and Rights of Way Plans and therefore not all items detailed in the Legend are represented on each sheet.
 2. Numbered poles may move up to 5 metres in any direction from their indicative location but may not be sited within 1 metre from the outside edge of any hedgerow.
 3. The black numbers against each pole location represent a unique pole number which can be cross-referenced to the pole schedule.

Created by:
TerraQuest Solutions Limited
Quayside Tower
252-260 Broad Street
Birmingham
B1 2HF

[w: www.terraquest.co.uk](http://www.terraquest.co.uk)
[e: info@terraquest.co.uk](mailto:info@terraquest.co.uk)



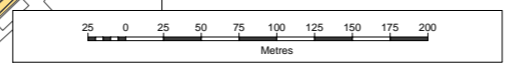
TerraQuest
Business & Property Solutions
A Means Group plc Company

Created for:
SP Manweb plc
3 Prenton Way
North Cheshire Trading Estate
Prenton
CH43 3ET

[w: www.scottishpower.com](http://www.scottishpower.com)

Title:
Reinforcement to North Shropshire Electricity
Distribution Network Order 201X
Access and Rights of Way Plan (Sheet 3 of 16)
Document 2.4.3
Regulation 5(2)(k)

Scale: 1:2,500@A1	Date: October 2018
Drawing No: Sheet 3 of 16	Revision: v5.0
Approved By: ECU	Checked By: NTR
	Drawn By: ANI





© Crown copyright. All rights reserved.
2017 Licence number 100019036

- Legend:**
- Land required for, or affected by, the authorised development (the Order Limits)
 - Indicative Pole and Line Positions
 - Indicative line of proposed underground 132kV cable
 - Private road/access (assumed)
 - A|B|C Limits of access to be created, maintained, restored and/or prohibited or restricted
 - Public roads
 - Public Rights of Way (current)
 - Public Rights of Way (current – to be managed by construction staff during construction)
 - Privately maintained accesses (over which rights will be retained)
 - Regionally promoted trail and navigable waterway (current)
 - Regionally promoted trail and navigable waterway (current – to be managed by construction staff during construction)

- Notes:**
1. The Legend is identical on all sheets of the Access and Rights of Way Plans and therefore not all items detailed in the Legend are represented on each sheet.
 2. Numbered poles may move up to 5 metres in any direction from their indicative location but may not be sited within 1 metre from the outside edge of any hedgerow.
 3. The black numbers against each pole location represent a unique pole number which can be cross-referenced to the pole schedule.

Created by:
TerraQuest Solutions Limited
Quayside Tower
252-260 Broad Street
Birmingham
B1 2HF
w: www.terraquest.co.uk
e: info@terraquest.co.uk

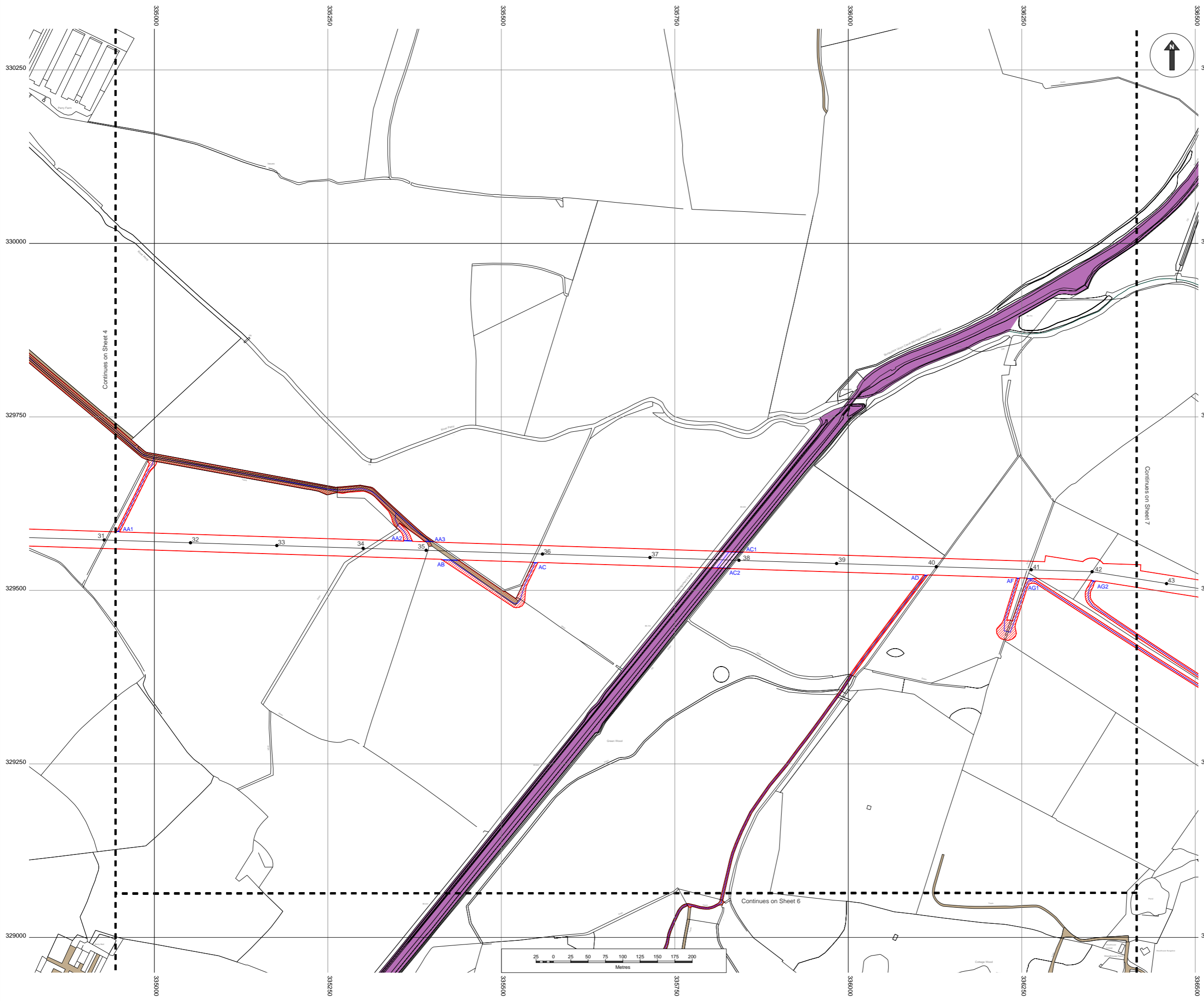


Business & Property Solutions
A Meads Group plc Company

Created for:
SP Manweb plc
3 Prenton Way
North Cheshire Trading Estate
Prenton
CH43 3ET
w: www.scottishpower.com

Title:
Reinforcement to North Shropshire Electricity
Distribution Network Order 201X
Access and Rights of Way Plan (Sheet 4 of 16)
Document 2.4.4
Regulation 5(2)(k)

Scale: 1:2,500@A1	Date: October 2018	
Drawing No: Sheet 4 of 16	Revision: v5.0	
Approved By: ECU	Checked By: NTR	Drawn By: ANI



© Crown copyright. All rights reserved.
2017 Licence number 100019036

- Legend:**
- Land required for, or affected by, the authorised development (the Order Limits)
 - Indicative Pole and Line Positions
 - Indicative line of proposed underground 132kV cable
 - Private road/access (assumed)
 - |— Limits of access to be created, maintained, restored and/or prohibited or restricted
 - Public roads
 - Public Rights of Way (current)
 - Public Rights of Way (current – to be managed by construction staff during construction)
 - Privately maintained accesses (over which rights will be retained)
 - Regionally promoted trail and navigable waterway (current)
 - Regionally promoted trail and navigable waterway (current – to be managed by construction staff during construction)

- Notes:**
1. The Legend is identical on all sheets of the Access and Rights of Way Plans and therefore not all items detailed in the Legend are represented on each sheet.
 2. Numbered poles may move up to 5 metres in any direction from their indicative location but may not be sited within 1 metre from the outside edge of any hedgerow.
 3. The black numbers against each pole location represent a unique pole number which can be cross-referenced to the pole schedule.

Created by:
TerraQuest Solutions Limited
Quayside Tower
252-260 Broad Street
Birmingham
B1 2HF


Business & Property Solutions
A Meas Group plc Company

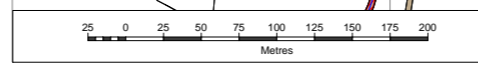
w: www.terraquest.co.uk
e: info@terraquest.co.uk

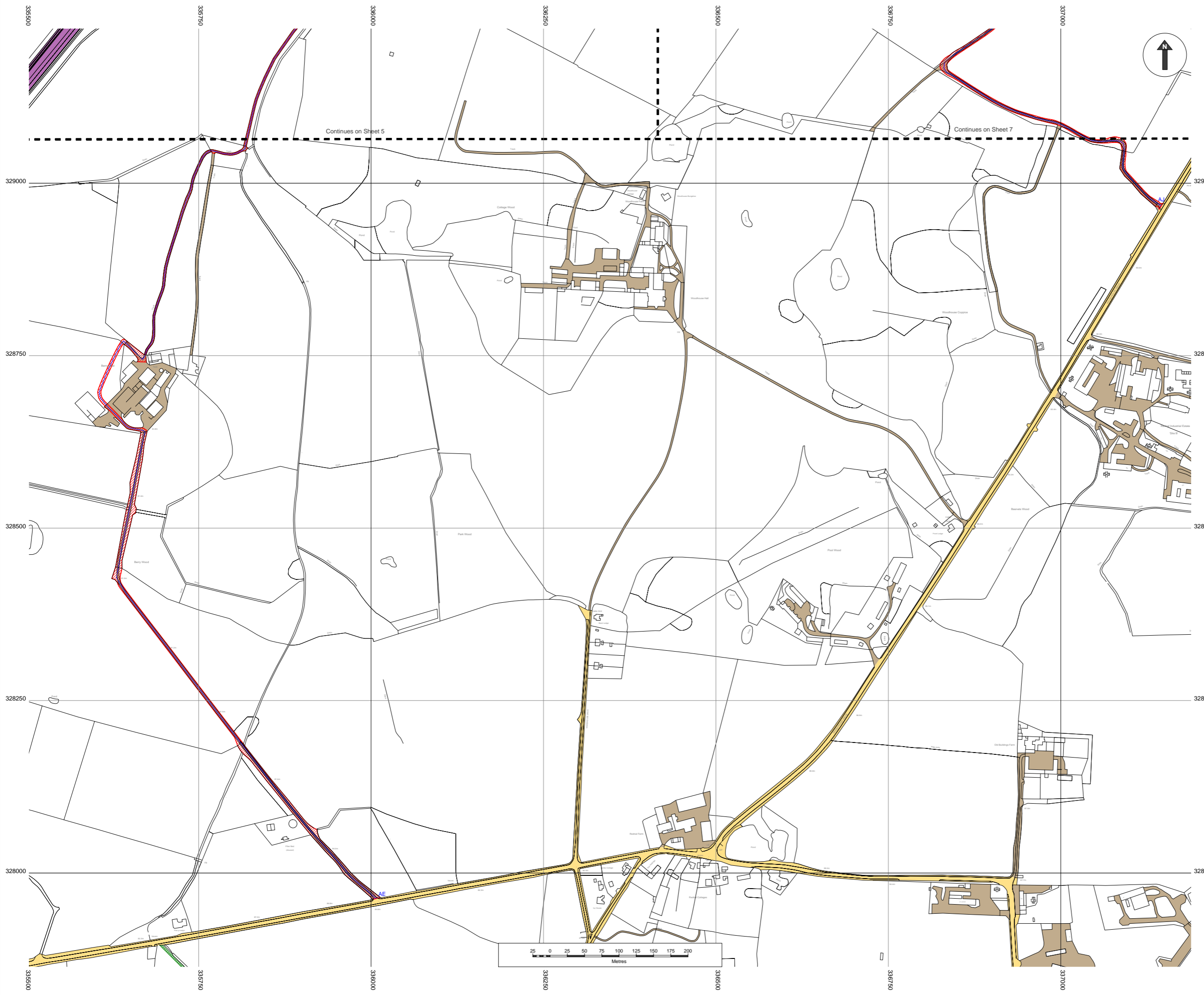
Created for:
SP Manweb plc
3 Prenton Way
North Cheshire Trading Estate
Prenton
CH43 3ET

w: www.scottishpower.com

Title:
Reinforcement to North Shropshire Electricity
Distribution Network Order 201X
Access and Rights of Way Plan (Sheet 5 of 16)
Document 2.4.5
Regulation 5(2)(k)

Scale: 1:2,500@A1	Date: October 2018
Drawing No: Sheet 5 of 16	Revision: v5.0
Approved By: ECU	Checked By: NTR
	Drawn By: ANI





© Crown copyright. All rights reserved.
2017 Licence number 100019036

- Legend:**
- Land required for, or affected by, the authorised development (the Order Limits)
 - Indicative Pole and Line Positions
 - Indicative line of proposed underground 132kV cable
 - Private road/access (assumed)
 - Limits of access to be created, maintained, restored and/or prohibited or restricted
 - Public roads
 - Public Rights of Way (current)
 - Public Rights of Way (current – to be managed by construction staff during construction)
 - Privately maintained accesses (over which rights will be retained)
 - Regionally promoted trail and navigable waterway (current)
 - Regionally promoted trail and navigable waterway (current – to be managed by construction staff during construction)

- Notes:**
1. The Legend is identical on all sheets of the Access and Rights of Way Plans and therefore not all items detailed in the Legend are represented on each sheet.
 2. Numbered poles may move up to 5 metres in any direction from their indicative location but may not be sited within 1 metre from the outside edge of any hedgerow.
 3. The black numbers against each pole location represent a unique pole number which can be cross-referenced to the pole schedule.

Created by:
TerraQuest Solutions Limited
Quayside Tower
252-260 Broad Street
Birmingham
B1 2HF
w: www.terraquest.co.uk
e: info@terraquest.co.uk



Business & Property Solutions
A Means Group plc Company

Created for:
SP Manweb plc
3 Prenton Way
North Cheshire Trading Estate
Prenton
CH43 3ET
w: www.scottishpower.com

Title:
Reinforcement to North Shropshire Electricity
Distribution Network Order 201X
Access and Rights of Way Plan (Sheet 6 of 16)
Document 2.4.6
Regulation 5(2)(k)

Scale: 1:2,500@A1	Date: October 2018	
Drawing No: Sheet 6 of 16	Revision: v5.0	
Approved By: ECU	Checked By: NTR	Drawn By: ANI

© Crown copyright. All rights reserved.
2017 Licence number 100019036

- Legend:**
- Land required for, or affected by, the authorised development (the Order Limits)
 - Indicative Pole and Line Positions
 - Indicative line of proposed underground 132kV cable
 - Private road/access (assumed)
 - Limits of access to be created, maintained, restored and/or prohibited or restricted
 - Public roads
 - Public Rights of Way (current)
 - Public Rights of Way (current - to be managed by construction staff during construction)
 - Privately maintained accesses (over which rights will be retained)
 - Regionally promoted trail and navigable waterway (current)
 - Regionally promoted trail and navigable waterway (current - to be managed by construction staff during construction)

- Notes:**
- The Legend is identical on all sheets of the Access and Rights of Way Plans and therefore not all items detailed in the Legend are represented on each sheet.
 - Numbered poles may move up to 5 metres in any direction from their indicative location but may not be sited within 1 metre from the outside edge of any hedgerow.
 - The black numbers against each pole location represent a unique pole number which can be cross-referenced to the pole schedule.

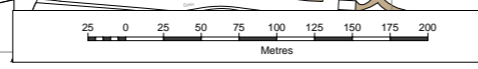
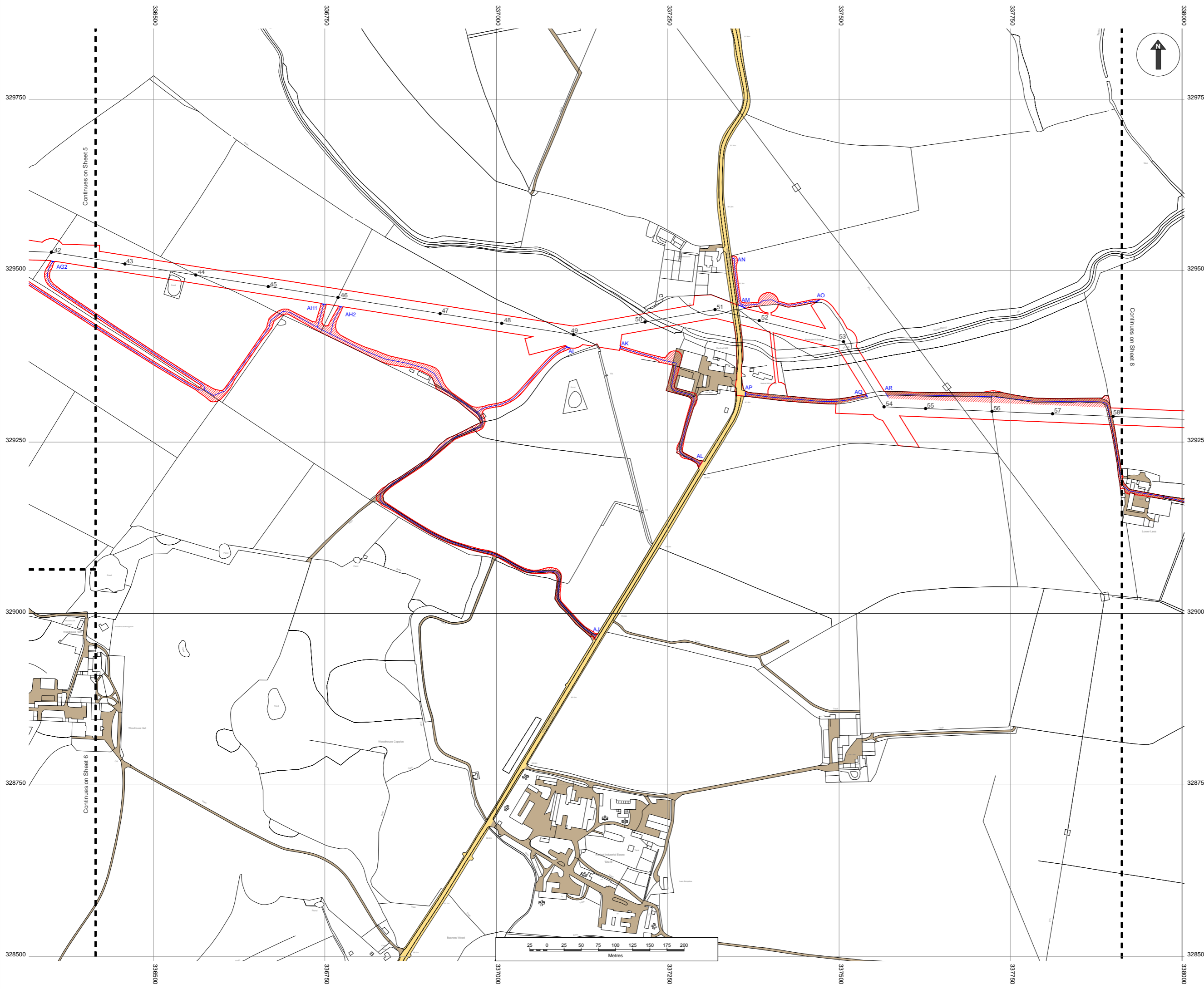
Created by:
TerraQuest Solutions Limited
Quayside Tower
252-260 Broad Street
Birmingham
B1 2HF
w: www.terraquest.co.uk
e: info@terraquest.co.uk



Created for:
SP Manweb plc
3 Prenton Way
North Cheshire Trading Estate
Prenton
CH43 3ET
w: www.scottishpower.com

Title:
Reinforcement to North Shropshire Electricity
Distribution Network Order 201X
Access and Rights of Way Plan (Sheet 7 of 16)
Document 2.4.7
Regulation 5(2)(k)

Scale: 1:2,500@A1	Date: October 2018	
Drawing No: Sheet 7 of 16	Revision: v5.0	
Approved By: ECU	Checked By: NTR	Drawn By: ANI





© Crown copyright. All rights reserved.
2017 Licence number 100019036

- Legend:**
- Land required for, or affected by, the authorised development (the Order Limits)
 - Indicative Pole and Line Positions
 - Indicative line of proposed underground 132kV cable
 - Private road/access (assumed)
 - A | B | C Limits of access to be created, maintained, restored and/or prohibited or restricted
 - Public roads
 - Public Rights of Way (current)
 - Public Rights of Way (current – to be managed by construction staff during construction)
 - Privately maintained accesses (over which rights will be retained)
 - Regionally promoted trail and navigable waterway (current)
 - Regionally promoted trail and navigable waterway (current – to be managed by construction staff during construction)

- Notes:**
1. The Legend is identical on all sheets of the Access and Rights of Way Plans and therefore not all items detailed in the Legend are represented on each sheet.
 2. Numbered poles may move up to 5 metres in any direction from their indicative location but may not be sited within 1 metre from the outside edge of any hedgerow.
 3. The black numbers against each pole location represent a unique pole number which can be cross-referenced to the pole schedule.

Created by:
TerraQuest Solutions Limited
Quayside Tower
252-260 Broad Street
Birmingham
B1 2HF
w: www.terraquest.co.uk
e: info@terraquest.co.uk

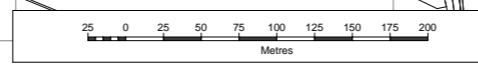


TerraQuest
Business & Property Solutions
A Means Group plc Company

Created for:
SP Manweb plc
3 Prenton Way
North Cheshire Trading Estate
Prenton
CH43 3ET
w: www.scottishpower.com

Title:
Reinforcement to North Shropshire Electricity
Distribution Network Order 201X
Access and Rights of Way Plan (Sheet 8 of 16)
Document 2.4.8
Regulation 5(2)(k)

Scale: 1:2,500@A1	Date: October 2018	
Drawing No: Sheet 8 of 16	Revision: v5.0	
Approved By: ECU	Checked By: NTR	Drawn By: ANI



© Crown copyright. All rights reserved.
2017 Licence number 100019036

- Legend:**
- Land required for, or affected by, the authorised development (the Order Limits)
 - Indicative Pole and Line Positions
 - Indicative line of proposed underground 132kV cable
 - Private road/access (assumed)
 - Limits of access to be created, maintained, restored and/or prohibited or restricted
 - Public roads
 - Public Rights of Way (current)
 - Public Rights of Way (current – to be managed by construction staff during construction)
 - Privately maintained accesses (over which rights will be retained)
 - Regionally promoted trail and navigable waterway (current)
 - Regionally promoted trail and navigable waterway (current – to be managed by construction staff during construction)

- Notes:**
1. The Legend is identical on all sheets of the Access and Rights of Way Plans and therefore not all items detailed in the Legend are represented on each sheet.
 2. Numbered poles may move up to 5 metres in any direction from their indicative location but may not be sited within 1 metre from the outside edge of any hedgerow.
 3. The black numbers against each pole location represent a unique pole number which can be cross-referenced to the pole schedule.

Created by:
TerraQuest Solutions Limited
Quayside Tower
252-260 Broad Street
Birmingham
B1 2HF
w: www.terraquest.co.uk
e: info@terraquest.co.uk

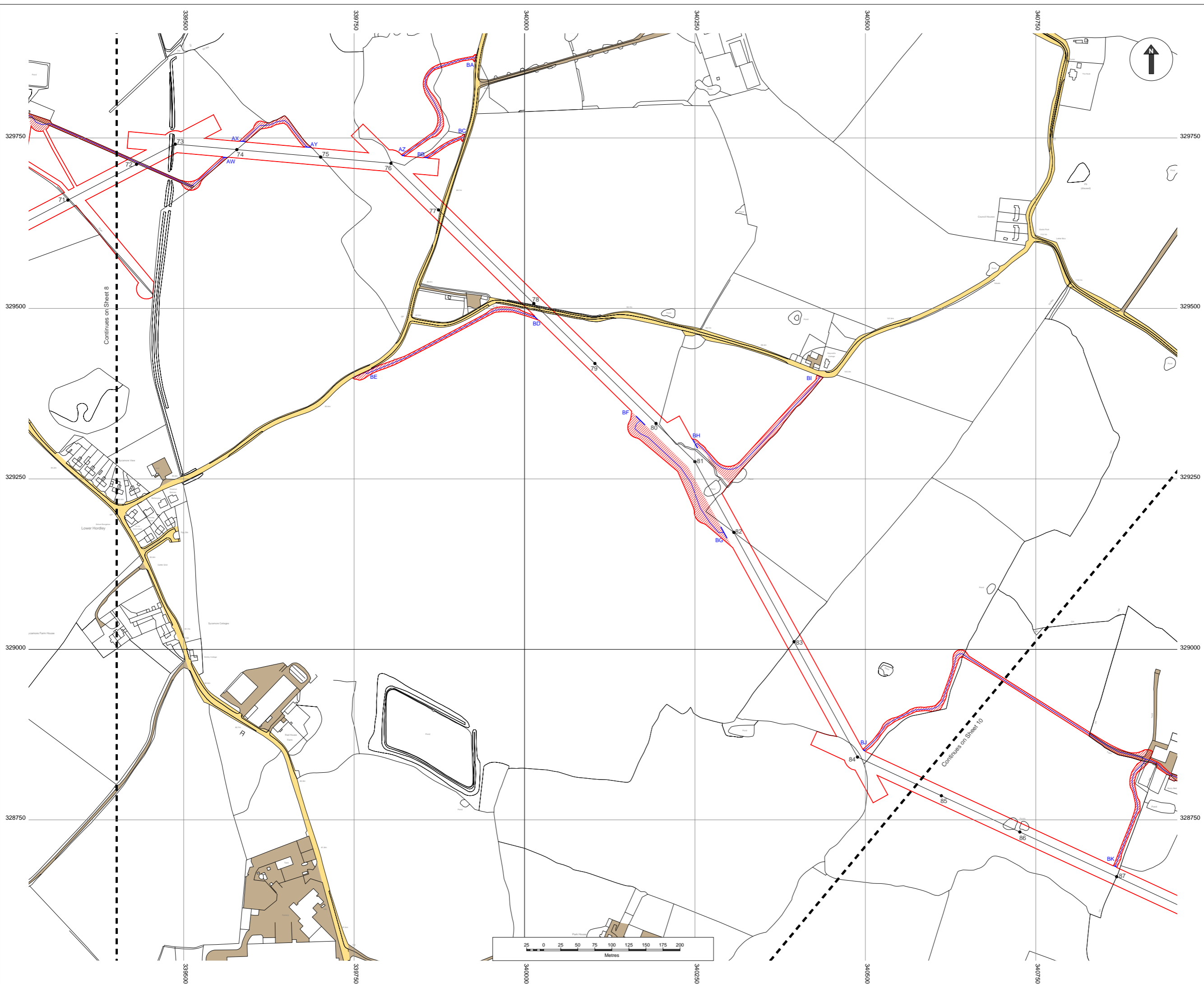


TerraQuest
Business & Property Solutions
A Meas Group plc Company

Created for:
SP Manweb plc
3 Prenton Way
North Cheshire Trading Estate
Prenton
CH43 3ET
w: www.scottishpower.com

Title:
Reinforcement to North Shropshire Electricity
Distribution Network Order 201X
Access and Rights of Way Plan (Sheet 9 of 16)
Document 2.4.9
Regulation 5(2)(k)

Scale: 1:2,500@A1	Date: October 2018
Drawing No: Sheet 9 of 16	Revision: v5.0
Approved By: ECU	Checked By: NTR
	Drawn By: ANI



© Crown copyright. All rights reserved.
2017 Licence number 100019036

- Legend:**
- Land required for, or affected by, the authorised development (the Order Limits)
 - Indicative Pole and Line Positions
 - Indicative line of proposed underground 132kV cable
 - Private road/access (assumed)
 - A—|—C Limits of access to be created, maintained, restored and/or prohibited or restricted
 - Public roads
 - Public Rights of Way (current)
 - Public Rights of Way (current – to be managed by construction staff during construction)
 - Privately maintained accesses (over which rights will be retained)
 - Regionally promoted trail and navigable waterway (current)
 - Regionally promoted trail and navigable waterway (current – to be managed by construction staff during construction)

- Notes:**
1. The Legend is identical on all sheets of the Access and Rights of Way Plans and therefore not all items detailed in the Legend are represented on each sheet.
 2. Numbered poles may move up to 5 metres in any direction from their indicative location but may not be sited within 1 metre from the outside edge of any hedgerow.
 3. The black numbers against each pole location represent a unique pole number which can be cross-referenced to the pole schedule.

Created by:
TerraQuest Solutions Limited
Quayside Tower
252-260 Broad Street
Birmingham
B1 2HF
w: www.terraquest.co.uk
e: info@terraquest.co.uk

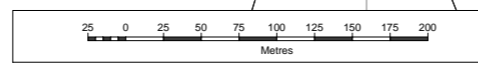
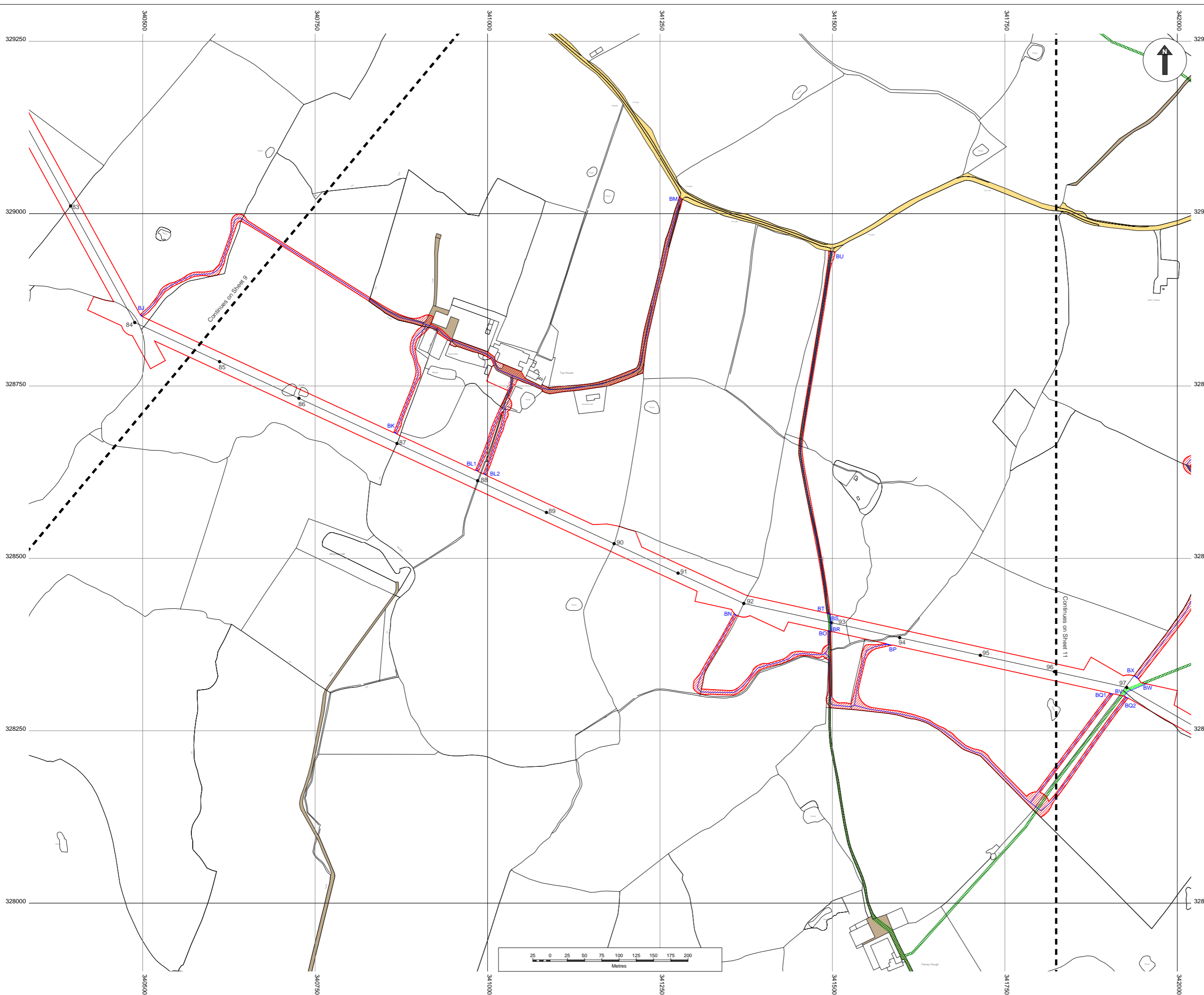


TerraQuest
Business & Property Solutions
A Meas Group plc Company

Created for:
SP Manweb plc
3 Prenton Way
North Cheshire Trading Estate
Prenton
CH43 3ET
w: www.scottishpower.com

Title:
Reinforcement to North Shropshire Electricity
Distribution Network Order 201X
Access and Rights of Way Plan (Sheet 10 of 16)
Document 2.4.10
Regulation 5(2)(k)

Scale: 1:2,500@A1	Date: October 2018
Drawing No: Sheet 10 of 16	Revision: v5.0
Approved By: ECU	Checked By: NTR
	Drawn By: ANI



© Crown copyright. All rights reserved.
2017 Licence number 100019036

- Legend:**
- Land required for, or affected by, the authorised development (the Order Limits)
 - Indicative Pole and Line Positions
 - Indicative line of proposed underground 132kV cable
 - Private road/access (assumed)
 - Public roads
 - Public Rights of Way (current)
 - Public Rights of Way (current – to be managed by construction staff during construction)
 - / / / / / Privately maintained accesses (over which rights will be retained)
 - Regionally promoted trail and navigable waterway (current)
 - Regionally promoted trail and navigable waterway (current – to be managed by construction staff during construction)

- Notes:**
1. The Legend is identical on all sheets of the Access and Rights of Way Plans and therefore not all items detailed in the Legend are represented on each sheet.
 2. Numbered poles may move up to 5 metres in any direction from their indicative location but may not be sited within 1 metre from the outside edge of any hedgerow.
 3. The black numbers against each pole location represent a unique pole number which can be cross-referenced to the pole schedule.

Created by:
TerraQuest Solutions Limited
Quayside Tower
252-260 Broad Street
Birmingham
B1 2HF
w: www.terraquest.co.uk
e: info@terraquest.co.uk

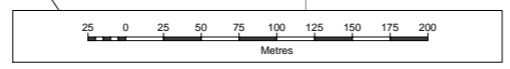
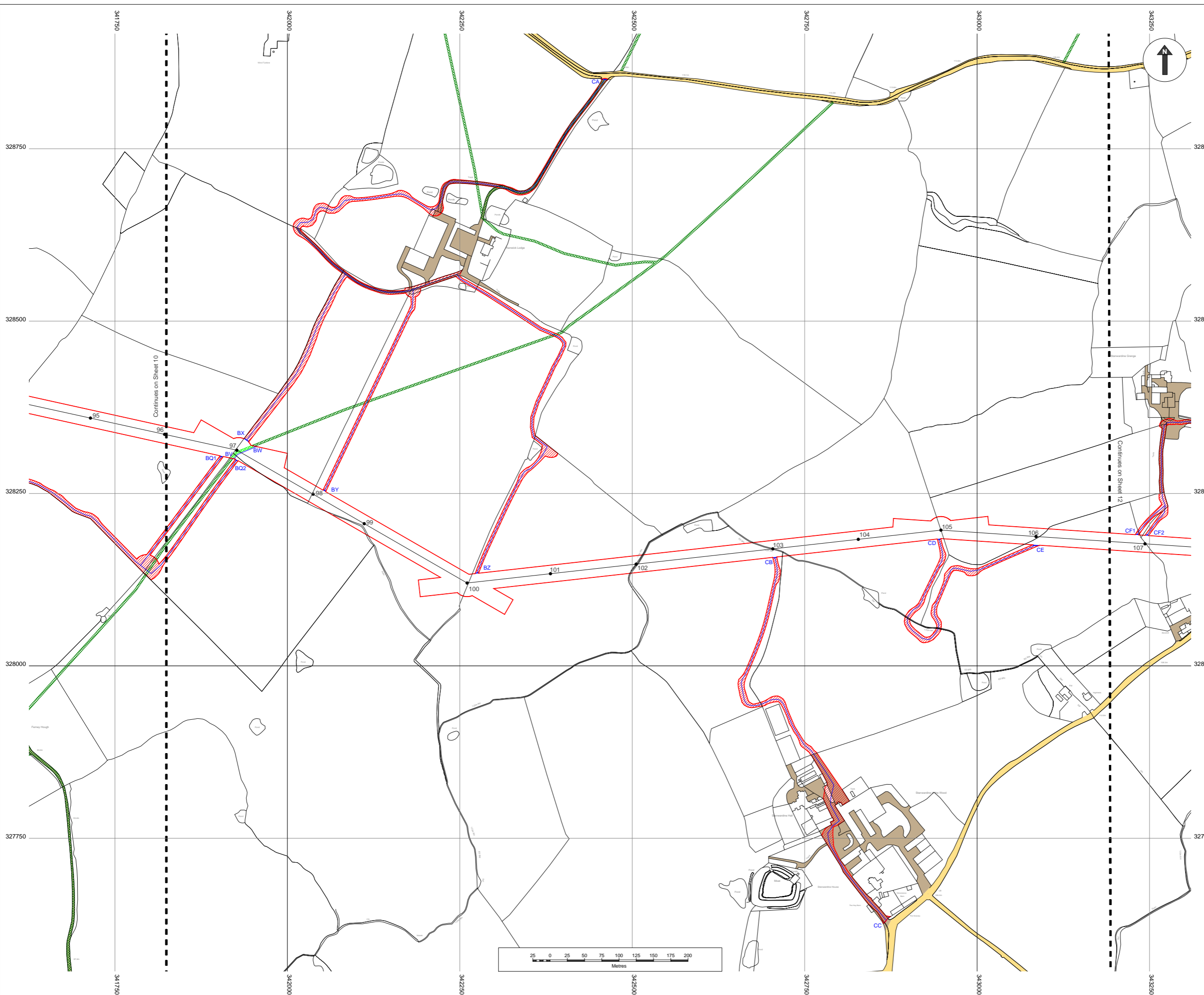


Business & Property Solutions
A Mears Group plc Company

Created for:
SP Manweb plc
3 Prenton Way
North Cheshire Trading Estate
Prenton
CH43 3ET
w: www.scottishpower.com

Title:
Reinforcement to North Shropshire Electricity
Distribution Network Order 201X
Access and Rights of Way Plan (Sheet 11 of 16)
Document 2.4.11
Regulation 5(2)(k)

Scale: 1:2,500@A1	Date: October 2018	
Drawing No: Sheet 11 of 16	Revision: v5.0	
Approved By: ECU	Checked By: NTR	Drawn By: ANI



© Crown copyright. All rights reserved.
2017 Licence number 100019036

- Legend:**
- Land required for, or affected by, the authorised development (the Order Limits)
 - Indicative Pole and Line Positions
 - Indicative line of proposed underground 132kV cable
 - Private road/access (assumed)
 - |—|— Limits of access to be created, maintained, restored and/or prohibited or restricted
 - Public roads
 - ▨ Public Rights of Way (current)
 - ▨ Public Rights of Way (current – to be managed by construction staff during construction)
 - ▨ Privately maintained accesses (over which rights will be retained)
 - Regionally promoted trail and navigable waterway (current)
 - Regionally promoted trail and navigable waterway (current – to be managed by construction staff during construction)

- Notes:**
1. The Legend is identical on all sheets of the Access and Rights of Way Plans and therefore not all items detailed in the Legend are represented on each sheet.
 2. Numbered poles may move up to 5 metres in any direction from their indicative location but may not be sited within 1 metre from the outside edge of any hedgerow.
 3. The black numbers against each pole location represent a unique pole number which can be cross-referenced to the pole schedule.

Created by:
TerraQuest Solutions Limited
Quayside Tower
252-260 Broad Street
Birmingham
B1 2HF
w: www.terraquest.co.uk
e: info@terraquest.co.uk

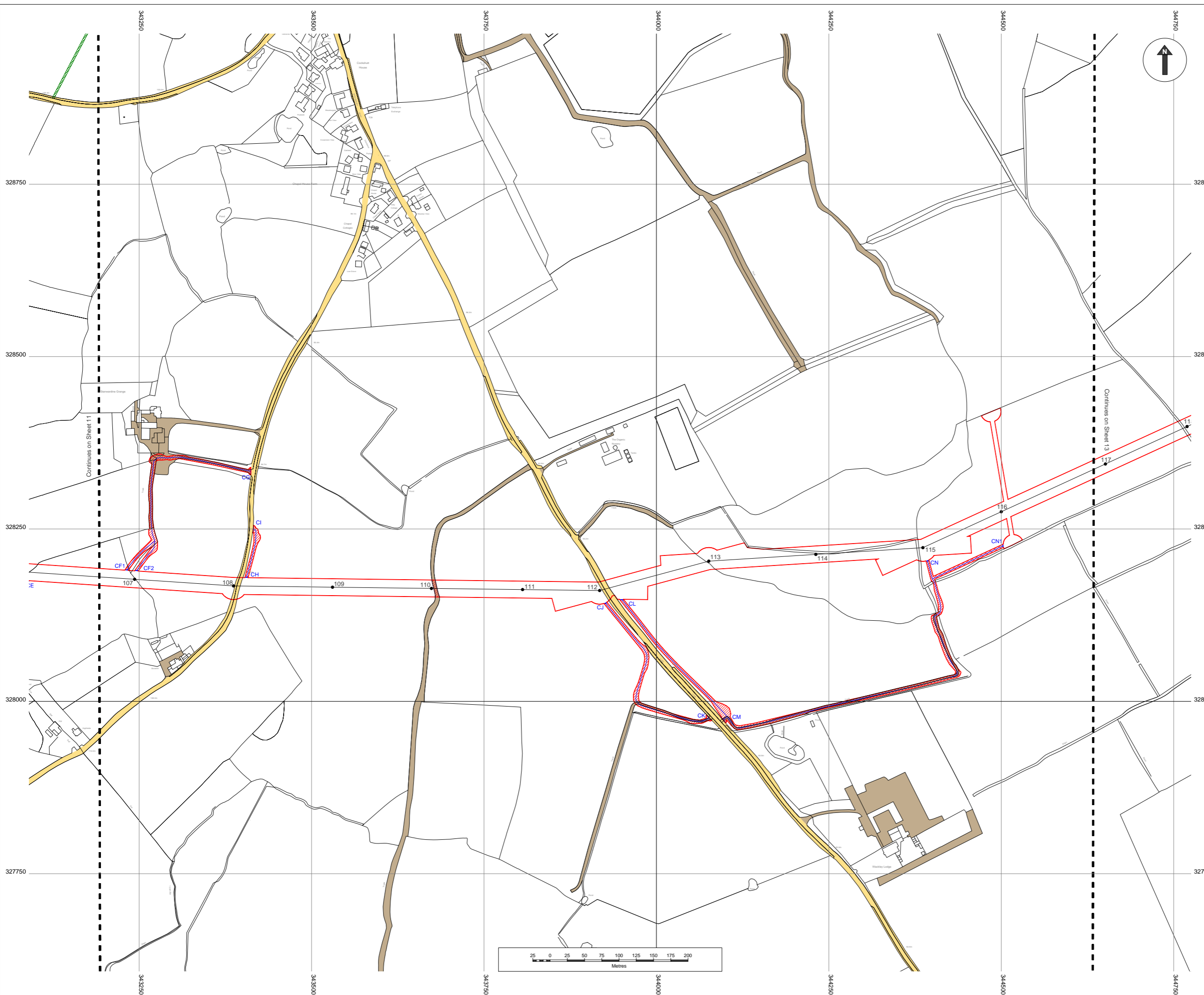


Business & Property Solutions
A Meas Group plc Company

Created for:
SP Manweb plc
3 Prenton Way
North Cheshire Trading Estate
Prenton
CH43 3ET
w: www.scottishpower.com

Title:
Reinforcement to North Shropshire Electricity
Distribution Network Order 201X
Access and Rights of Way Plan (Sheet 12 of 16)
Document 2.4.12
Regulation 5(2)(k)

Scale: 1:2,500@A1	Date: October 2018	
Drawing No: Sheet 12 of 16	Revision: v5.0	
Approved By: RGU	Checked By: NTR	Drawn By: ANI



© Crown copyright. All rights reserved.
2017 Licence number 100019036

- Legend:**
- Land required for, or affected by, the authorised development (the Order Limits)
 - Indicative Pole and Line Positions
 - Indicative line of proposed underground 132kV cable
 - Private road/access (assumed)
 - | | | Limits of access to be created, maintained, restored and/or prohibited or restricted
 - Public roads
 - Public Rights of Way (current)
 - Public Rights of Way (current – to be managed by construction staff during construction)
 - Privately maintained accesses (over which rights will be retained)
 - Regionally promoted trail and navigable waterway (current)
 - Regionally promoted trail and navigable waterway (current – to be managed by construction staff during construction)

- Notes:**
1. The Legend is identical on all sheets of the Access and Rights of Way Plans and therefore not all items detailed in the Legend are represented on each sheet.
 2. Numbered poles may move up to 5 metres in any direction from their indicative location but may not be sited within 1 metre from the outside edge of any hedgerow.
 3. The black numbers against each pole location represent a unique pole number which can be cross-referenced to the pole schedule.

Created by:
TerraQuest Solutions Limited
Quayside Tower
252-260 Broad Street
Birmingham
B1 2HF
w: www.terraquest.co.uk
e: info@terraquest.co.uk

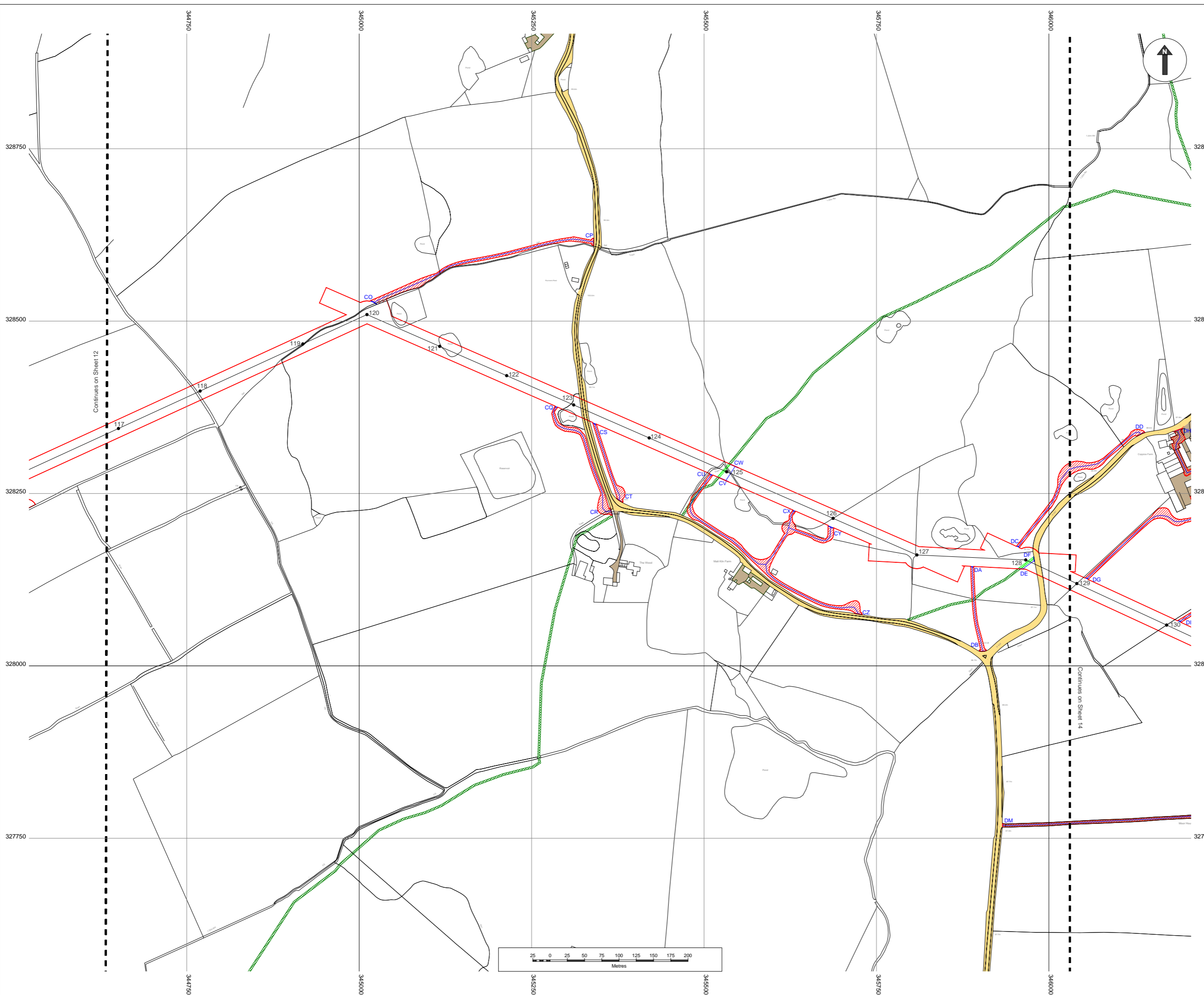


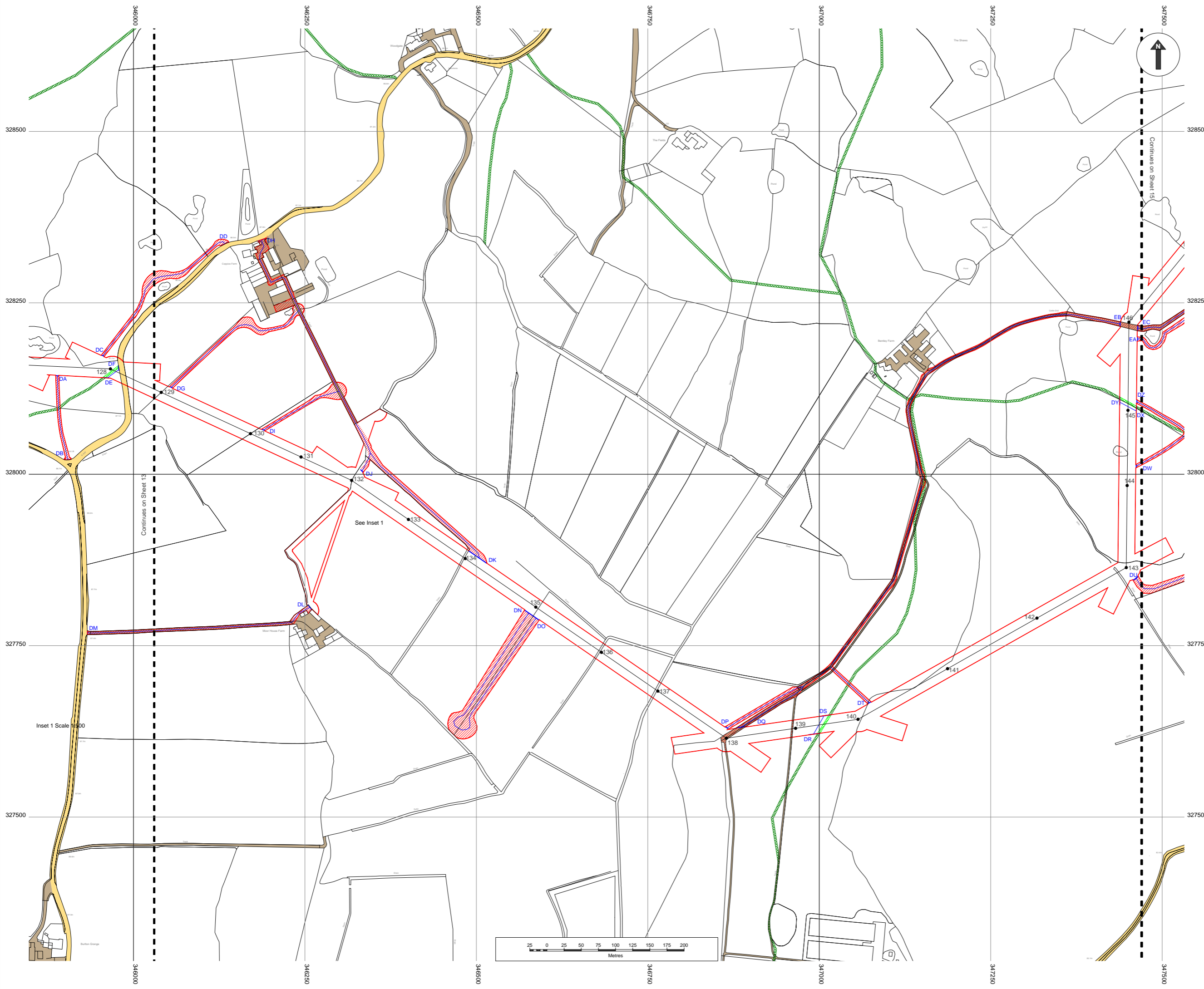
Business & Property Solutions
A Meads Group plc Company

Created for:
SP Manweb plc
3 Prenton Way
North Cheshire Trading Estate
Prenton
CH43 3ET
w: www.scottishpower.com

Title:
Reinforcement to North Shropshire Electricity
Distribution Network Order 201X
Access and Rights of Way Plan (Sheet 13 of 16)
Document 2.4.13
Regulation 5(2)(k)

Scale: 1:2,500@A1	Date: October 2018	
Drawing No: Sheet 13 of 16	Revision: v5.0	
Approved By: ECU	Checked By: NTR	Drawn By: ANI





© Crown copyright. All rights reserved.
2017 Licence number 100019036

- Legend:**
- Land required for, or affected by, the authorised development (the Order Limits)
 - Indicative Pole and Line Positions
 - Indicative line of proposed underground 132kV cable
 - Private road/access (assumed)
 - A B C Limits of access to be created, maintained, restored and/or prohibited or restricted
 - Public roads
 - Public Rights of Way (current)
 - Public Rights of Way (current – to be managed by construction staff during construction)
 - / / / / / Privately maintained accesses (over which rights will be retained)
 - Regionally promoted trail and navigable waterway (current)
 - Regionally promoted trail and navigable waterway (current – to be managed by construction staff during construction)

- Notes:**
1. The Legend is identical on all sheets of the Access and Rights of Way Plans and therefore not all items detailed in the Legend are represented on each sheet.
 2. Numbered poles may move up to 5 metres in any direction from their indicative location but may not be sited within 1 metre from the outside edge of any hedgerow.
 3. The black numbers against each pole location represent a unique pole number which can be cross-referenced to the pole schedule.

Created by:
TerraQuest Solutions Limited
Quayside Tower
252-260 Broad Street
Birmingham
B1 2HF
w: www.terraquest.co.uk
e: info@terraquest.co.uk

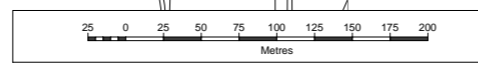


Business & Property Solutions
A Meas Group plc Company

Created for:
SP Manweb plc
3 Prenton Way
North Cheshire Trading Estate
Prenton
CH43 3ET
w: www.scottishpower.com

Title:
Reinforcement to North Shropshire Electricity
Distribution Network Order 201X
Access and Rights of Way Plan (Sheet 14 of 16)
Document 2.4.14
Regulation 5(2)(k)

Scale: 1:2,500@A1	Date: October 2018	
Drawing No: Sheet 14 of 16	Revision: v5.0	
Approved By: ECU	Checked By: NTR	Drawn By: ANI



346000
346250
346500
346750
347000
347250
347500

328500
328250
328000
327750
327500

Continues on Sheet 13

Inset 1 Scale 1:500

See Inset 1

Continues on Sheet 15

© Crown copyright. All rights reserved.
2017 Licence number 100019036

- Legend:**
- Land required for, or affected by, the authorised development (the Order Limits)
 - Indicative Pole and Line Positions
 - Indicative line of proposed underground 132kV cable
 - Private road/access (assumed)
 - A B C Limits of access to be created, maintained, restored and/or prohibited or restricted
 - Public roads
 - Public Rights of Way (current)
 - Public Rights of Way (current – to be managed by construction staff during construction)
 - Privately maintained accesses (over which rights will be retained)
 - Regionally promoted trail and navigable waterway (current)
 - Regionally promoted trail and navigable waterway (current – to be managed by construction staff during construction)

- Notes:**
1. The Legend is identical on all sheets of the Access and Rights of Way Plans and therefore not all items detailed in the Legend are represented on each sheet.
 2. Numbered poles may move up to 5 metres in any direction from their indicative location but may not be sited within 1 metre from the outside edge of any hedgerow.
 3. The black numbers against each pole location represent a unique pole number which can be cross-referenced to the pole schedule.

Created by:
TerraQuest Solutions Limited
Quayside Tower
252-260 Broad Street
Birmingham
B1 2HF
w: www.terraquest.co.uk
e: info@terraquest.co.uk

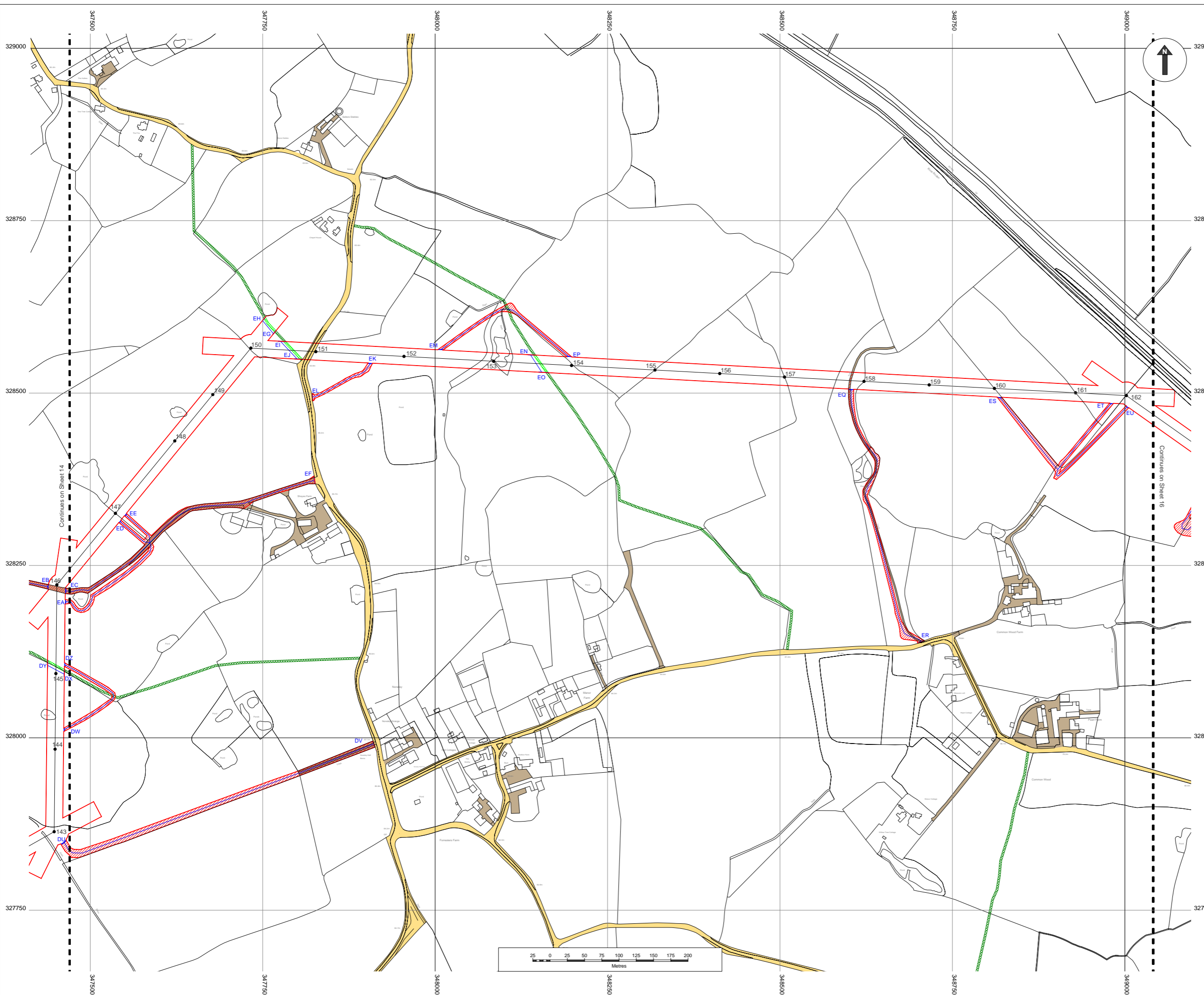


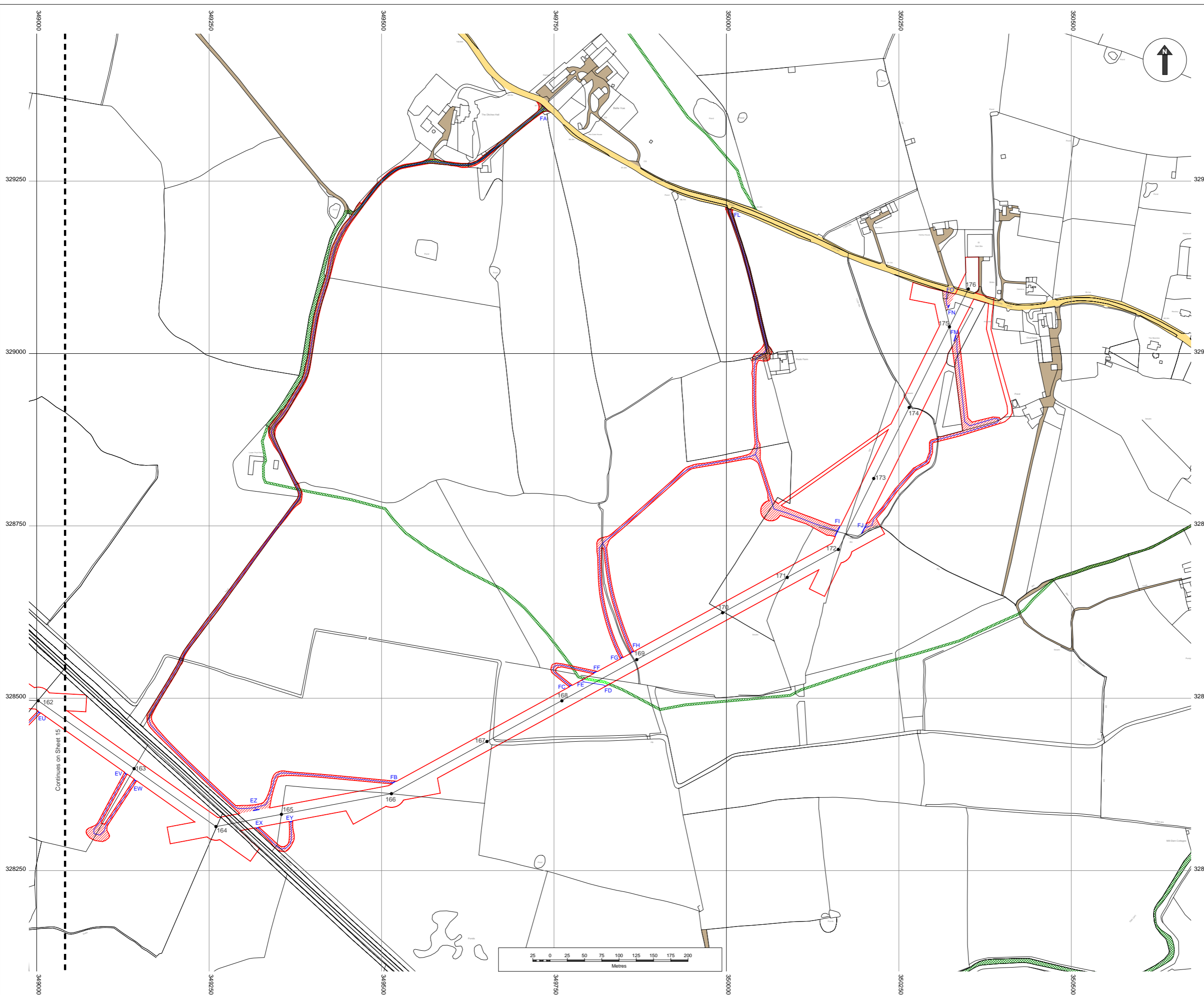
TerraQuest
Business & Property Solutions
A Means Group plc Company

Created for:
SP Manweb plc
3 Prenton Way
North Cheshire Trading Estate
Prenton
CH43 3ET
w: www.scottishpower.com

Title:
Reinforcement to North Shropshire Electricity
Distribution Network Order 201X
Access and Rights of Way Plan (Sheet 15 of 16)
Document 2.4.15
Regulation 5(2)(k)

Scale: 1:2,500@A1	Date: October 2018	
Drawing No: Sheet 15 of 16	Revision: v5.0	
Approved By: ECU	Checked By: NTR	Drawn By: ANI





© Crown copyright. All rights reserved.
2017 Licence number 100019036

- Legend:**
- Land required for, or affected by, the authorised development (the Order Limits)
 - Indicative Pole and Line Positions
 - Indicative line of proposed underground 132kV cable
 - Private road/access (assumed)
 - A—B—C Limits of access to be created, maintained, restored and/or prohibited or restricted
 - Public roads
 - ▨ Public Rights of Way (current)
 - ▨ Public Rights of Way (current – to be managed by construction staff during construction)
 - ▨ Privately maintained accesses (over which rights will be retained)
 - Regionally promoted trail and navigable waterway (current)
 - Regionally promoted trail and navigable waterway (current – to be managed by construction staff during construction)

- Notes:**
1. The Legend is identical on all sheets of the Access and Rights of Way Plans and therefore not all items detailed in the Legend are represented on each sheet.
 2. Numbered poles may move up to 5 metres in any direction from their indicative location but may not be sited within 1 metre from the outside edge of any hedgerow.
 3. The black numbers against each pole location represent a unique pole number which can be cross-referenced to the pole schedule.

Created by:
TerraQuest Solutions Limited
Quayside Tower
252-260 Broad Street
Birmingham
B1 2HF
w: www.terraquest.co.uk
e: info@terraquest.co.uk



Business & Property Solutions
A Means Group plc Company

Created for:
SP Manweb plc
3 Prenton Way
North Cheshire Trading Estate
Prenton
CH43 3ET
w: www.scottishpower.com

Title:
Reinforcement to North Shropshire Electricity
Distribution Network Order 201X
Access and Rights of Way Plan (Sheet 16 of 16)
Document 2.4.16
Regulation 5(2)(k)

Scale: 1:2,500@A1	Date: October 2018
Drawing No: Sheet 16 of 16	Revision: v5.0
Approved By: ECU	Checked By: NTR
	Drawn By: ANI